
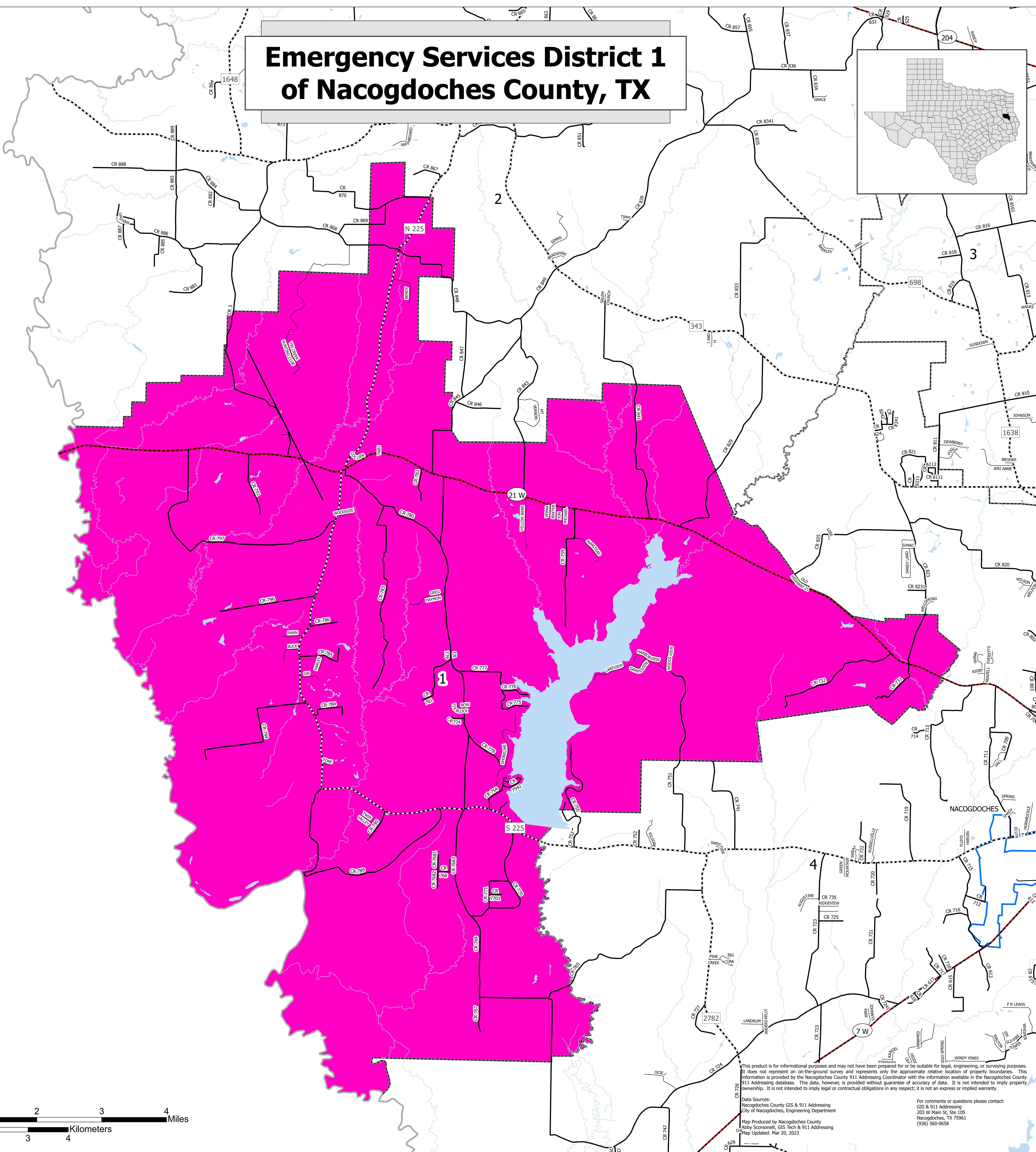
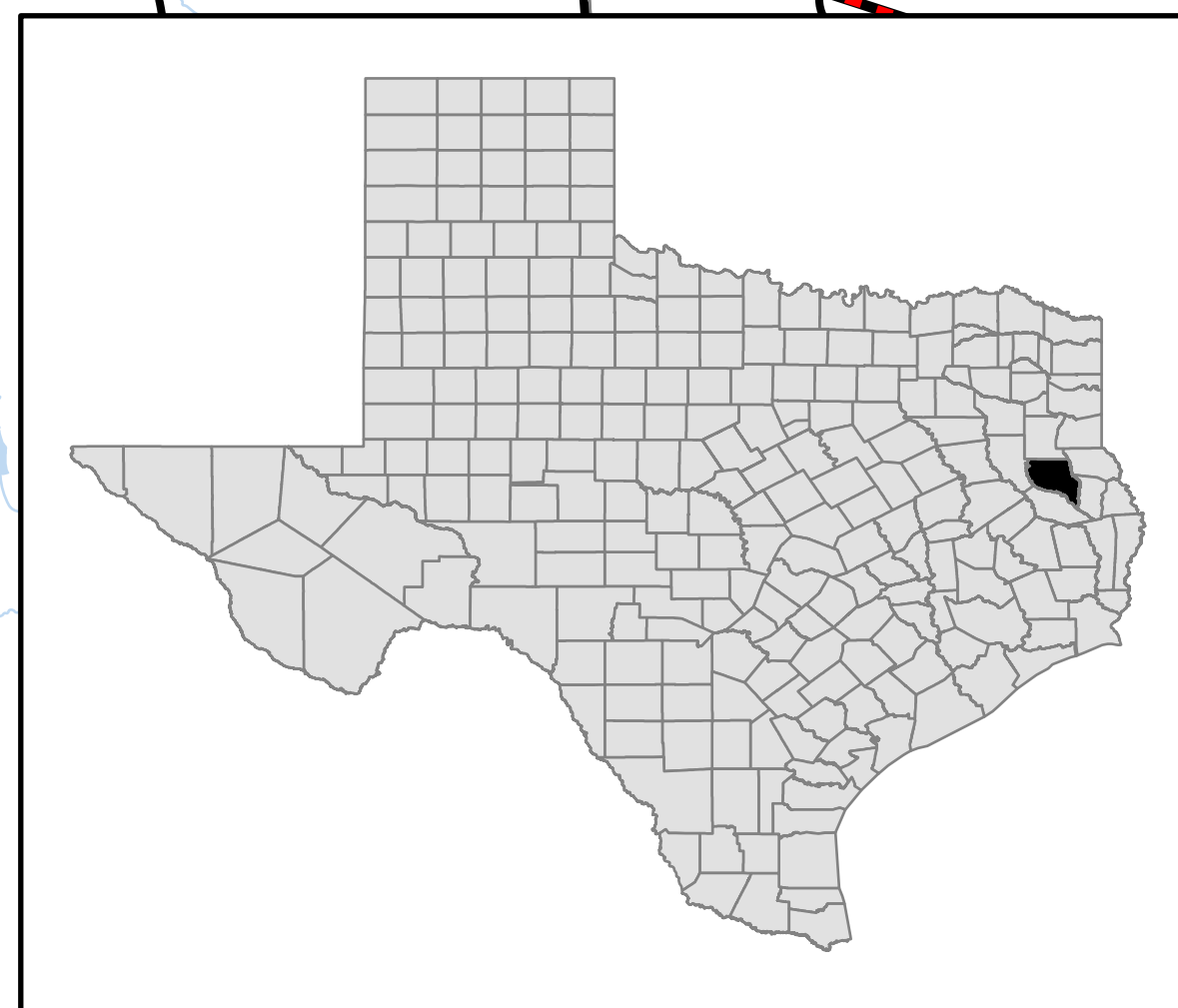


Emergency Services District 1 of Nacogdoches County, TX



- US HIGHWAY
- STATE HIGHWAY
- FARM TO MARKET
- COUNTY ROAD
- CITY STREET
- PRIVATE ROAD
- County Boundaries
- Water Ways
- Water Bodies
- Other ESDs
- ESD 1
- City

0 0.5 1 2 3 4 Miles
0 0.5 1 2 3 4 Kilometers

This product is for informational purposes and may not have been prepared for or be suitable for legal, engineering, or surveying purposes. It does not represent an on-the-ground survey and represents only the approximate relative location of property boundaries. This information is provided by the Nacogdoches County 911 Addressing Coordinator with the information available in the Nacogdoches County 911 Addressing database. This data, however, is provided without guarantee of accuracy of data. It is not intended to imply property ownership. It is not intended to imply legal or contractual obligations in any respect; it is not an express or implied warranty.

Data Sources:
Nacogdoches County GIS & 911 Addressing
City of Nacogdoches, Engineering Department
Map Produced by Nacogdoches County
Abby Scorsone, GIS Tech & 911 Addressing
Map Updated: Mar 20, 2023

For comments or questions please contact:
GIS & 911 Addressing
203 W Main St, Ste 105
Nacogdoches, TX 75961
(936) 560-0658